

# *Internet of Things based Smart Flood forecasting and Early Warning System*

B Maruthi Shankar

Department of ECE  
Sri Krishna College of Engineering and  
Technology,  
Coimbatore, India  
maruthishankar@gmail.com

S Karthick

Department of ECE  
Erode Sengunthar Engineering College,  
Erode, India  
researchkarthick@gmail.com

Manjula Pattnaik

Department of Accounting  
Princess Noura Bint Abdul Rahman University,  
Riyadh, Kingdom of Saudi Arabia  
mpattnaik@pnu.edu.sa

Tegil J John

Department of Computer Science  
Kaamadhenu Arts and Science College,  
Erode, India  
tegiljohn@gmail.com

Balachandra Pattanaik

Department of Electrical and Computer  
Engineering  
Bule Hora University,  
Ethiopia, Africa  
balapk1971@gmail.com

S Karthikeyan

Department of ECE  
Chaitanya Bharathi Institute of Technology,  
Proddatur, India  
meckarthikkct@gmail.com

**Abstract** — *In general. Flood is considered as an inescapable natural event. Also, flood creates a huge economic damage and cause a significant loss in human life. Using different sensors, researchers made a flood level detecting device with the help of Arduino UNO. Proposed model is also useful for us in anticipating the upcoming calamities and to take essential activities by emergency and recover experts to spare the life of thousands of individuals before this basic condition happens. The Flood Detector System using Arduino is created to be one of the quickest strategies to monitor flood and Internet of Things (IoT) is one of the most important technical trends, which is utilized to monitor flood and human made resource to help in predicting and detecting essential events like flood, fire, gas and water leak that can position an threat to human life.*

**Keywords-** *Flood alert system; Arduino UNO; Internet of Things; Sensors; Forecasting system; Early warning system.*

## I. INTRODUCTION

Among all noticed characteristic dangers, water-related catastrophes are the most successive and posture significant dangers to individuals and financial advancement [1, 2]. [2] Additionally hearsay that, water-oriented catastrophes represent regarding 72% of the complete monetary harms brought about by cataclysmic events, out of which 26% of the multitude of harms are credited to floods. These misfortunes are required to raise later on because of environmental revolutionization, land use amend, deforestation, mounting ocean echelons, and populace development in flood-inclined territories, making the quantity of individuals weak flood fiascos around the world to increment to two billion by 2050 [2-4]. Development of ideal flood gauging and practical flood hazard the executives frameworks have been upheld as proportions of flood readiness [5, 6] for an assortment of reasons. Because of the vulnerabilities encompassing the greatness, timing and spot of event, topographical degree, and geo-physical connections of inundations, it is regularly impractical to totally manage them. Accordingly, absolute security from floods isn't constantly considered as a reasonable

option [7]. Conventional flood the board, essentially made out of underlying assurance measures, accentuates altering a flood's attributes to diminish the pinnacle heights and spatial degrees.

## II. LITERATURE REVIEWS

Albeit primary measures diminish flood hazard, they can't totally dispense with it. Furthermore, these measures are not possible in certain territories, are not powerful for all flood measures, and produce bothersome natural effects [8]. Also, the expense and outcomes of maturing flood the board foundation are significant, as shown in the United States [9], bringing about flood framework that doesn't give the expected degree of security and additionally is dependent upon disappointment without major and exorbitant upkeep. Besides, primary measures are intended for explicit flood occasions, which are dangerous in light of the fact that channel alterations, land use and environmental change have brought about non-stationary and expanding hydrologic vulnerability, making the probability of floods less unsurprising. Accordingly, primary measures are consistently dependent upon lingering hazard. Therefore, specialists [10-12] have call for changing from underlying flood actions to non-primary flood insurance gauges that diminish openness to inundates, including guideline of land utilize and flood gauging, amongst others, in flood-inclined regions that are involved. Non-underlying procedures give more tangent and more affordable instruments to diminish flood hazard than primary activities [13]. Thus, non-primary actions are similarly stressed, while arranging flood hazard the board scaffold [14]. This change in perspective is essentially harmonized with progressions in the instrumentation sector and distant detecting of the climate and terrain facade and in the anticipating of regular perils.

Floods of various kinds and weighing machine coerce contrasts in the design and execution of flood anticipating frameworks. For instance, flood gauging frameworks executed at worldwide

[15], mainland [16], bowl [17], and local area scales. Furthermore, flood estimating frameworks have been actualized for various sorts of floods. [18] recognized five distinct kinds of scenes with trademark flooding conduct: a) high peak assortments, which are principally liable to streak floods and geo-physical streams, b) lower region zones where downpours are brought about by serious rainfalls and snow-melt, and where immersion is inescapable, c) huge inundation plains where speeds are low and floods happen in light of the fact that the scene can't rapidly pass all the approaching streams, d) metropolitan regions where flooding is fashioned by unsatisfactory cesspit limit and various boundaries to brook, and e) beach front regions where flooding is commonly brought about by twisters and tempest floods. These diverse flood types necessitate distinctive design and usage of FF. For instance, streak floods are related with potentially transiently serious rain or by an abrupt arrival of water because of dam break and lake upheaval. Streak inundations are not normal but rather can have towering cultural effects in view of their hefty precipitation and quick beginning [19]. Reaction time is hence little; so streak flood gauges are intensely reliant on constant absorption of precipitation information and figures, but then blaze flood expectations are as yet dependent upon significant restrictions [20-22]. Then again, storm flood flooding, which happens during a tempest, typhoon, or typhoon, delivers a monstrous rush of water that clears onto seaside territories. Because of the one of a kind qualities of tempest floods, flood determining frameworks should be touchy to wind paces and pressing factor fields and have the option to address vulnerabilities in flood profundities and areas related with deviations in storm tracks [23]. Advances in flood gauging have been featured in different audits [7], [22-27].

### III. PROPOSED SYSTEM

In this work ARDUINO UNO regulator is the core of the venture, situated at the focal point of the square outline and controls all the tasks of the framework. A LCD is utilized to show all the activities going on inside the microcontroller. Figure shows the cycle follow outline for proposed framework. In this framework WSN framework design for flood determining

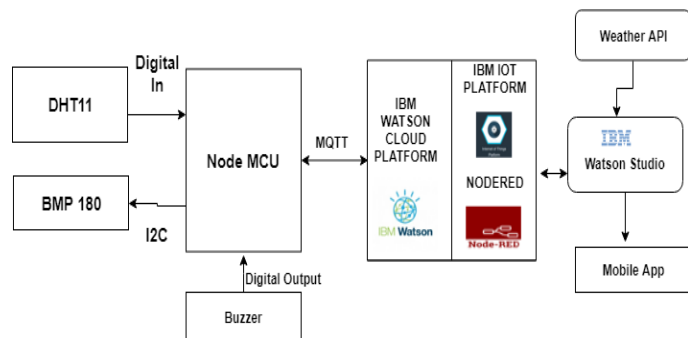


Fig. 1. Block diagram for proposed method

Arduino Company began chipping away at creating of another microcontroller as of late. This battle succeeded when another MCU was made and prominently called ESP8266 Node MCU module. The module was made in any case AVR processors and utilized mostly as same as Arduino MCU [3]. Thus, the module works dependent on Arduino IDE C++ compiler. New particulars

comprises the climate observing, remote sensors are utilized to quantify different boundaries like Temperature (T), Humidity level (H), Snow dissolve (S), Wind speed (W), Rainfall (R), Air Pressure (P). All sensors are associated on the microcontroller and the situation with the sensors is shipped off the control area occasionally like clockwork.

The boundary esteems can be refreshed on web or can be shown locally. These boundaries can be utilized as contributions to certain numerical models to anticipate about the chance of floods. This data can likewise be clubbed with a sensor hub examines the data like water level and water speed, etc., at a particular decent ways from the flood or a repository, waterway or any water source to be more precise about the consequence of expectation. This technique is based framework for ecological checking and the board dependent on IOT. So all the sensor information esteems are transferred to cloud and we can get to anyplace through thing talk site with assistance of ESP8266 WiFi module. Status of our outcome is shown in LCD. The proposed framework engineering is clarified in figure 1. This work presents the framework design in two manner hard product and programming portrayal.

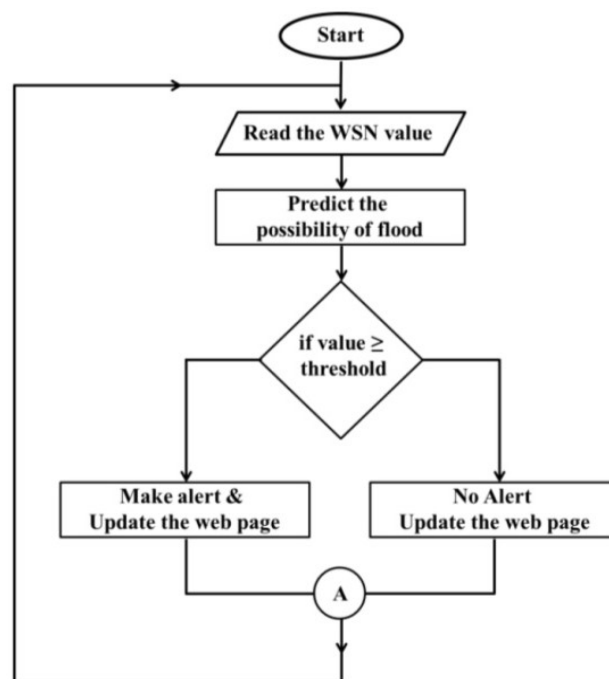


Fig. 2. Flow diagram to detect the flood

were added to the ESP8266 module to shrivel the sum the segments and the shields that are needed to play out a particular errand. The organization arranged this new MCU regarding Arduino Uno board director and SAM center. The term 'Center' was given to the gathering of programming units that are expected to accumulate the Arduino C++ headers by utilizing MCU language. The new Arduino module is viewed as imaginative plan and design because of creating Arduino center under the mastery of ESP8266 WiFi that is far reaching.

The Temperature – Humidity sensor is signified by DHT11, measures both the temperature and mugginess in an individual unmistakable model. Sensor highlights (T) and (H) sensor

complex with an adjusted advanced sign yield. The module guarantees high dependability and brilliant long haul solidness because of the selective computerized signal obtaining as for the detecting innovation [4]. DHT sensor estimates both (T) and (H) which hands the readings viability through ESP8266 module as for website page based control unit. The proposed sensor as demonstrated in Fig.7 contains three pins distinguished by Vcc, Data, and Gnd. It merits referencing that information pin of DHT11 acts well when planned with advanced Arduino Uno pins. The schematic association of the sensor shows that the VCC pin of DHT11 should be given by 5V from ESP8266 MCU, the information is picked to be associated with the computerized pin D5 of ESP8266, and the Gnd terminal of the sensor is associated with the Gnd pin of ESP8266 board. The BMP180 barometric sensor is the one in the accompanying figure. It is an exceptionally little module with 1mm \*1.1mm (0.039in\*0.043in). It estimates outright pressing factor of the air around it. It has an estimating range from 300 to 1100hpa with exactness down to 0.02hpa. It can likewise gauge elevation and temperature [5]. The BMP180 barometric sensor conveys through I2C interface. This implies that it speaks with the Arduino utilizing only 2 pins.

In this framework we applied ringer which attempts to stamp alert when the degree of water increments to the territory incorporate making street client to discover elective street before the stuck in an overwhelmed zone. This undertaking is successful in diminishing the gridlock in the street region that influenced by flood. Most extreme level and it begins giving sound giving us sign that the water level as expanded.

#### IV. HARDWARE & SOFTWARE RESULT

Hardware and Software results are showing the detection of flood and buzzer alert is shown in fig 3. The DHT Sensor detects the temperature and humidity values and BMP180 sensor detects the relative pressure and absolute pressure values. These are the real time values and these values are dumped in to the cloud and we detect the prediction of flood.

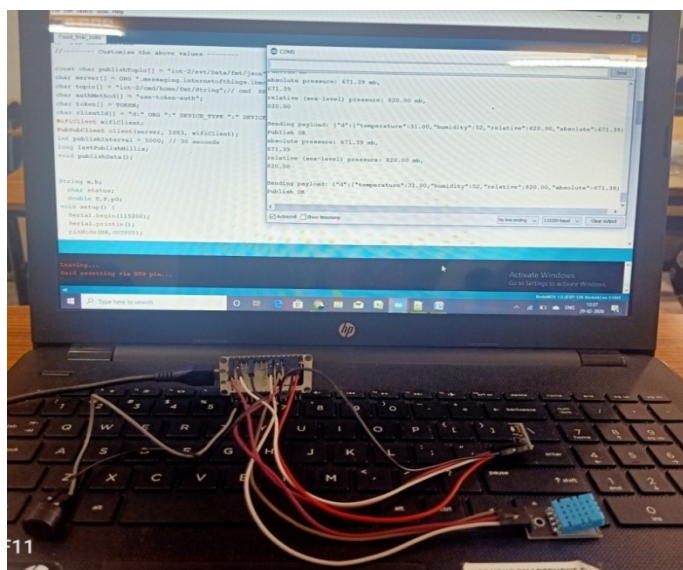


Fig.3. Hardware output

The framework is to caution individuals in the upstream and the downstream about impending blaze floods and checking rainfall. We can distinguish the precipitation by utilizing rain guage in centimeters we can gather past information from the climate

estimating station and we can alarm individuals before substantial precipitation we will know where there is the chance of precipitation so that we can close individuals where the flood will be arriving. So individuals move to the protected spots or if nothing else they get ready before some harm occurs.

This investigation dependent on the improvement of a shrewd flood observing framework utilizing ultrasonic sensors with Node MCU and Blynk application. The outcomes offer adaptability, productivity and minimal effort. Remote sensor hub dependent on Blynk stage is an ideal stage to screen streak floods and furthermore as early admonitions. The working of an ease ultrasonic sensors and downpour sensor coordinated with Node MCU can distinguish and give productive and precise detecting information for observing and cautioning purposes. Through the examination directed, it shows that this framework can be utilized for identifying, checking and cautioning the local area in Selangor if there should be an occurrence of blaze flood. In this examination, the model is just uses a limited scale of sensor identification inside 50cm. In real world, the framework needs to identify the flood for around 1 to 2 meter if the framework is put at the riverside to distinguish flood. Also, this model should be enhanced the water safe highlights so when the downpour began to fall, it can't harm the sensor hub [26 – 27].

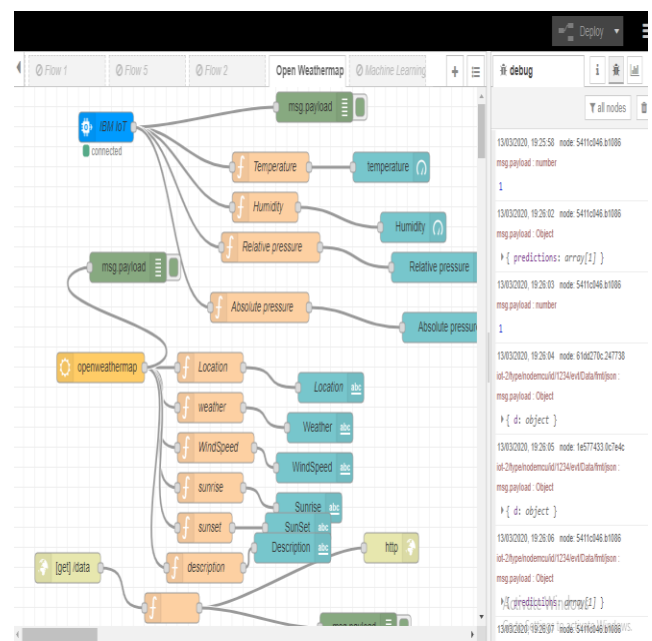


Fig. 4. NODEMCU Design

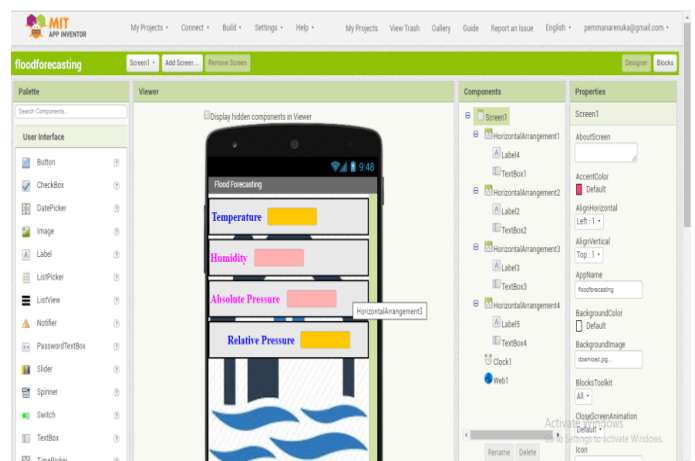


Fig. 5. Software Design



Fig .6. Software result

A legitimate establishment should be done with the goal that the framework can be put at any sort of surfaces to dodge it being tumble down when water level ascent up. Subsequently, the framework could help an enormous number of casualty's life at whatever point the future work should be possible on it. A usage of Internet of Things (IoT) network for flood early notice recognition framework has been portrayed. The gadget model accomplishes the goal of this venture by having the accompanying capacities, for example, first, the framework can lead and record the information regularly and post it into a site by got the detecting information from ultrasonic sensor and conveyed it through GSM and GPRS module. Second, the framework can answer the immediate message from anyone who has interest in asking/knowning the state of ebb and flow water level. From test results, it is reasoned that this framework will be helpful as one of arrangements that could be actualized to decrease the quantity of flood.

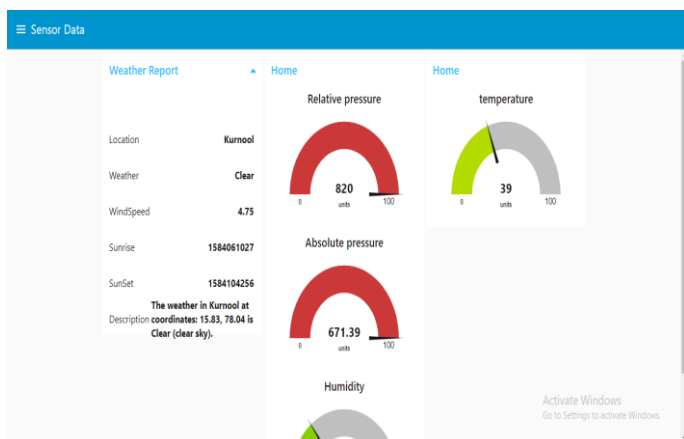


Fig. 7. Outputs of Sensors

A few advancements can be made to improve the framework later on, for example, upgrading the dependability of the sign by adding a few modules to the framework which can make the framework more steady and secure (Ex: Ethernet shield, and so on) Likewise the better outcomes will be given by utilizing the more exact ultrasonic sensor. It is more prompted if the sensor has two out of one transducer (transmitter and beneficiary in just a single transducer, not isolated) to make it ready to gauge the water level of repository with more modest measurement.

## V. CONCLUSIONS & FUTURE ENHANCEMENTS

The framework is to caution individuals in the upstream and the downstream about impending blaze floods and observing precipitation. We can recognize the precipitation by utilizing precipitation measure in centimeters we can gather past information from the climate determining station and we can alarm individuals before weighty precipitation we will know where there is the chance of precipitation so we can suggest individuals where the flood will show up. so individuals move to the protected spots or possibly they get ready before some harm occurs.

## References

- [1] Noji, E.K. and Lee, C.Y., 2005. Disaster preparedness. In H. Frumkin, ed. Environmental health: from global to local. 1st ed. San Francisco, CA: Jossey-Bass Publishers. 745-780.
- [2] ICHARM Report, 2009. Global trends in water related disasters: an insight for policymakers. International Centre for Water Hazard and Risk Management (UNESCO), Tsukuba, Japan.
- [3] Bogardi J. 2004. Update.unu.edu. The newsletter of the United Nations University and its international network of research and training centres/programmes. Issue 32.
- [4] Vogel, R.M., Yaundl, C., and Walter, M., 2011. Nonstationarity: flood magnification and recurrence reduction factors in the United States. Journal of the American Water Resources Association, 47 (3), 464-474.
- [5] Arduino, G., Reggiani, P., and Todini, E., 2005. Recent advances in flood forecasting and flood risk assessment. Hydrology and Earth Sciences, 9 (4), 280-284.
- [6] WMO, 2011a. Workshop on Intercomparison of Flood Forecasting Models, 14-16 September 2011, Koblenz, Germany.
- [7] Moore, R.J., Bell, V.A., and Jones, D.A., 2005. Forecasting for flood warning. Comptes Rendus Geosciences, 337 (1), 203-217.
- [8] Tullios, D., 2008. Assessing environmental impact assessments – A review and analysis of documenting environmental impacts of large dams. Journal of Environmental Management 90, S208-S223.
- [9] ASCE Task Committee on Application of Artificial Neural Networks in Hydrology, 2000a. Artificial neural networks in hydrology I: preliminary concepts. Journal of Hydrological Engineering, 5 (2), 115-123.
- [10] Gleick, P.H., 2003. Global freshwater resources: soft-path solutions for the 21st century. Science, 302, 1524-1528.
- [11] V. Mathavan, N. Nanthini, S. Chinnapparaj, R. Senthil Ganesh, War field soldier body condition monitoring system, Materials Today: Proceedings, Volume 37, Part 2, 2021, Pages 2798-2802.
- [12] Opperman, J., 2014. A Flood of benefits: Using green infrastructure to reduce flood risks. The Nature Conservancy, Arlington, Virginia.
- [13] Mr. R. Senthil Ganesh. (2019). Watermark Decoding Technique using Machine Learning for Intellectual Property Protection . *International Journal of New Practices in Management and Engineering*, 8(03), 01 - 09.
- [14] WMO, 2011b. Manual on flood forecasting and warning, WMO No. 1072. World Meteorological Organization, Geneva.
- [15] Alfieri, L., et al., 2013. GloFAS-global ensemble streamflow forecasting and flood early warning. Hydrology and Earth System Sciences, 17 (3), 1161-1175.
- [16] Thiemi, V., et al., 2015. A pan-african medium-range ensemble flood forecast system. Hydrology and Earth System Sciences, 19 (8), 3365-3385.
- [17] J. Lalithavani, R. Senthil Ganesh, S.A. Sivakumar, B. Maruthi Shankar, Cloud server based smart home automation and power management, Materials Today: Proceedings, 2020, <https://doi.org/10.1016/j.matpr.2020.10.646>. Plate, E.J., 2009.
- [18] Classification of hydrological models for flood management. Hydrology and Earth System Sciences, 13, 1939-1951.
- [19] Doswell, C. III., Brooks, H.E., and Maddox, R.A., 1996. Flash flood forecasting: an ingredients-based methodology. Weather and Forecasting, 1 (1), 560-581.
- [20] Kelsch, M., 2001. Hydrometeorological characteristics of flash floods. In Coping with flash floods. Netherlands: Springer, 181-193.

- [21] Collier, C. G., 2007. Flash flood forecasting: what are the limits of predictability? *Quarterly Journal of the Royal Meteorological Society*, 133, 3–23.
- [22] Hapuarachchi, H.A.P., Wang, Q.J., and Pagano, T.C., 2011. A review of advances in flash flood forecasting. *Hydrological Processes*, 25 (18), 2771–2784
- [23] Matsen, H. and Jakobsen, F., 2004. Cyclone induced storm surge and flood forecasting in the northern Bay of Bengal. *Coastal Engineering*, 51, 277–296.
- [24] Sene, K., 2008. *Flood warning, forecasting, and emergency response*. Springer.
- [25] Nester, T., et al., 2012. Flood forecast errors and ensemble spread – A case study. *Water Resources Research*, 48 (10), 1–19.
- [26] R. S. Ganesh, V. Nagaraj, S. A. Sivakumar and B. M. Shankar, "An Intelligent and Hybrid Method of Combining Spatial and Frequency Representation for Digital Image Steganography," 2020 3rd International Conference on Intelligent Sustainable Systems (ICISS), Thoothukudi, India, 2020, pp. 1057-1061, doi: 10.1109/ICISS49785.2020.9315918.
- [27] B. Vidhya, S. A. Sivakumar, B. M. Shankar, M. Dhanajeyan, T. Kavin and I. J. J. Bharath Kumar, "Smart Home- Making IoT Happen," 2020 3rd International Conference on Intelligent Sustainable Systems (ICISS), Thoothukudi, India, 2020, pp. 1281-1283, doi: 10.1109/ICISS49785.2020.9315921.